GENERAL HIGHWAY MAP
CHIPPEWA COUNTY
MINNESOTA

PREPARED BY THE
MINNESOTA DEPARTMENT OF TRANSPORTATION
ENGINEERING SERVICES DIVISION
IN COOPERATION WITH
U.S. DEPARTMENT OF TRANSPORTATION
FEDERAL HIGHWAY ADMINISTRATION

SCALE

1 0 1 2 3 4 MILES

1 0 1 2 3 4 5 6 KILOMETERS

1998

BASIC DATA - 1977

Projection
Minnesota Coordinate System
South Zone
Lambert Conformal Conic

North American Datum
of 1983

N W E S

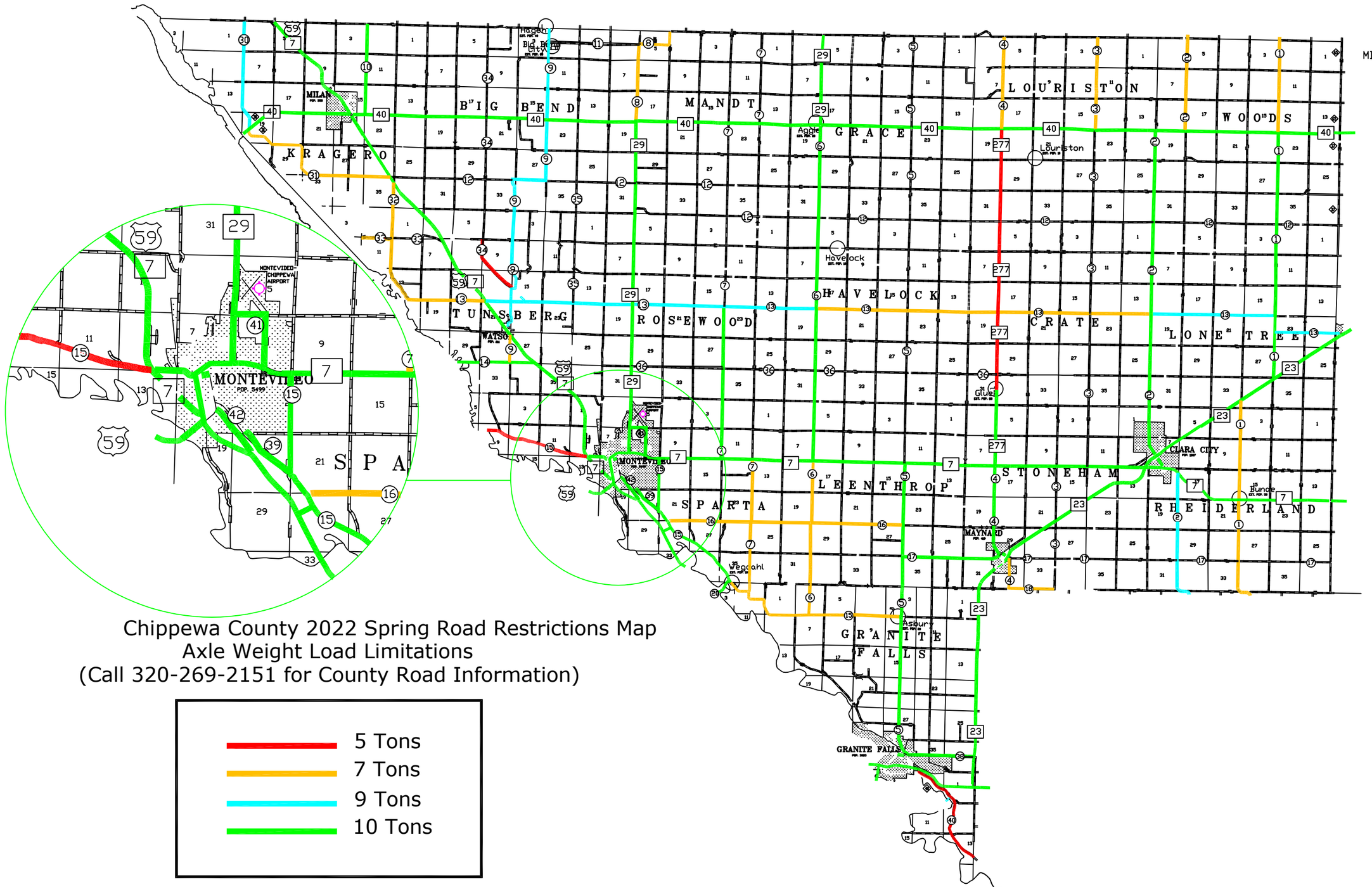

LEGEND

ROAD AND ROADWAY FEATURES

PROJECTED ROAD
PRIMITIVE ROAD
UNIMPROVED ROAD
GRADED AND DRAINED ROAD
SOIL SURFACE ROAD
GRAVEL OR STONE ROAD
BITUMINOUS ROAD
PAVED ROAD
DIVIDED ROAD
TRUNK HIGHWAY UNDER CONSTRUCTION
ROADS IN UNINCORPORATED COMMUNITIES, EXTENSIONS OF LOCAL ROADS NOT FAID WITHIN MUNICIPALITIES
PRIVATE ROAD
POINTS BETWEEN WHICH ROADS ARE REGARDED INDICATED THUS
GRADE SEPARATION
FULL TRAFFIC INTERCHANGE
PARTIAL TRAFFIC INTERCHANGE INDICATING TRAFFIC MOVEMENTS

ROAD SYSTEM DESIGNATIONS

INTERSTATE TRUNK HIGHWAY
U.S. NUMBERED TRUNK HIGHWAY
STATE NUMBERED TRUNK HIGHWAY
COUNTY STATE AID HIGHWAY
COUNTY ROAD
COUNTY STATE AID IN ADJACENT COUNTY
TERMINATION OF DESIGNATED ROUTE
INTERSTATE EXIT
GREAT RIVER ROAD
FEDERAL AID SECONDARY SYSTEM
NATIONAL FOREST HIGHWAY
NATIONAL FOREST DEVELOPMENT
INDIAN SERVICE ROAD
STATE FOREST ROAD
STATE PARK ROAD

RAILROADS

RAILROAD HAVING ANY TRACKS USED BY A SINGLE OPERATING COMPANY OR BY TRACKS OF ANOTHER
CHANGE BETWEEN TRACKS OR GAUGES
RAILROAD IN ANTIPARTISAN CITY OR HERE TRACKS OF SEPARATELY OPERATED GROUP CROSS OR ADJACENT RIGHTS OF WAY
RAILROAD STATION
GRADE CROSSING
UNDERPASS GRADEMARK ABOVE
OVERPASS GRADEMARK ABOVE

AIRWAYS

RUNWAY
MILITARY FIELD
CIVILIAN OR MUNICIPAL FIELD
COMPLETE FACILITIES
LIMITED FACILITIES
LANDING AREA OR STRIP
SEAPLANE BASE
AIRWAY LIGHT BEACON, BEACON
RADIO RANGE STATION

STRUCTURES

General Symbols (over 20' span and over)
HIGHWAY TUNNEL
SMALL BRIDGES CLOSELY SPACED
DRAWBRIDGE
General Symbols (20' span and over)
CULVERT
DRAWBRIDGE
ARCH
TRESTLE
THE USED TOLL IS ADDED WHERE APPLICABLE
Other Structures
PERCEPTIONS BRIDGE
24' WITH ROAD CLASSIC SCALED
24' WITH ROAD CLASSIC SCALED
24' WITHOUT ROAD CLASSIC SCALED
24' WITHOUT ROAD CLASSIC SCALED
LEVEE OR DIKE
LEVEE OR DIKE WITH ROAD
MINOR STRUCTURES UP TO 20' SPAN
CONCRETE FORD OR DIP
FORD - ROAD ESTABLISHED

BOUNDARIES

NATIONAL OR STATE
COUNTY
CIVIL TOWNSHIP
CONGRESSIONAL TOWNSHIP RULE LINE
CORPORATE LINE
SECTION LINE
CONGESTED AREA
NATIONAL OR STATE PARK
NATIONAL OR STATE FOREST
INDIAN RESERVATION
GAME REFUGE
AIRPORT
HISTORICAL AREA (FEDERAL)
MATCH LINE BETWEEN ADJACENT SHEETS OF THE SAME COUNTY

DRAINAGE

DISTINCTIVE STREAM
NARROW STREAM
WIDE STREAMS
WATER ON PLANED LAND
DRAINAGE DITCH
LAKE OR POND

NAVIGATION

SHORE LINES ON NATURAL STREAMS
SHIP LINES ON INLAND LAKES
BOOM, PIER OR LANDING
NAVIGABLE STREAM
DAM WITH LOCK
LIGHTHOUSE LIGHT BEACON
LIGHTHOUSE

CONSERVATION

FOREST RANGER STATION
FIRE OR RANGER STATION
GOT PERMANENTLY DESIGNED
FIRE REFERENCE
GAME PRESERVE
OBSERVATION OR LOOKOUT TOWER
PROMINENT ELEVATION
SMALL PARK: SP = STATE, CP = COUNTY, MP = MUNICIPAL, NP = NATIONAL
PUBLIC ACCESS POINT

RECREATION

GOLF COURSE OR COUNTRY CLUB
GUN CLUB
ATHLETIC FIELD
AMUSEMENT PARK
PICNIC GROUND
PLAYGROUND, BALLFIELD, ETC.
SWIMMING BEACH OR SWIMMING POOL
SCENIC SITE
CAMP SITE
CAMP OR LODGE

FARM AND DWELLING UNITS

FARM UNIT
DWELLING OTHER THAN FARM
DORMITORIES OR DORMITORIES FOR STUDENTS, NURSING, RESIDENTS, ETC.
SEASONAL DWELLING
TOWN OR GROUPS OF DWELLINGS CLOSELY SPACED IN NUMBER ADJACENT TO OTHERS, SUBURBAN NUMBER OF EACH UNIT
BOT AND ARROW ARE USED TO INDICATE LOCATION OF ANY CULTURAL FEATURE NOT SHOWN OUT OF PROPORTION

INDUSTRIAL

FACTORY OR INDUSTRIAL PLANT
SMOKELL
STORAGE TANKS, OIL OR GAS
GRAIN ELEVATOR
BEET DUMP
STOCKYARD, FEEDLOT
QUARRY
MILK DEPOT, CREAMERY OR CHEESE FACTORY
WAREHOUSE

COMMERCIAL

STORE OR SMALL BUSINESS ESTABLISHMENT
HOTEL
MOTEL
TOURIST COURT
DRIVE-IN THEATRE
NURSERY
GREENHOUSE

PUBLIC SERVICE FACILITIES

POST OFFICE
FIRE STATION
POLICE
PUBLIC LIBRARY
SCHOOL
U.S. SERVICE PORT OF ENTRY
RADIO STATION
SEWAGE DISPOSAL PLANT
NURSING HOME
HOSPITAL
TOWN HALL
CORRECTIONAL INSTITUTION

CITY CENTERS

STATE CAPITAL
COUNTY SEAT
CITY CENTER
INCORPORATED CITY GENERALIZED
UNINCORPORATED COMMUNITY

MISCELLANEOUS MAP FEATURES

CHURCH, OTHER RELIGIOUS INSTITUTIONS
CEMETERY
CHURCH WITH NAME GENERAL PRIORITY
MONUMENT (SMALL)
FIRE LOOKOUT TOWER
GRAVEL PIT
SANITARY LANDFILL
AUTO JUNKYARD
SCRAP METAL JUNKYARD
HIGHWAY GARAGE
STATE PATROL DISTRICTS
DEPARTMENT OF TRANSPORTATION DISTRICT OFFICE
TOLL HOUSE, STATE PORT OF ENTRY OR WEIGH STATION
VALVE HOUSE
PIPELINE OIL, PETROLEUM PRODUCTS
CRUDE OIL, ON WATER
GAGING OR PUMPING STATION
NATURAL GAS, PETROLEUM PRODUCTS
CRUDE OIL, ON WATER
PIPELINE, NATURAL GAS
PIPELINE, PETROLEUM PRODUCTS
PIPELINE, CRUDE OIL
PIPELINE, WATER
TRANSMISSION LINE (ABOVE OR OVERHEAD)
POWER PLANT
TRANSFORMER STATION
TRANSMISSION STATION
LOCKS AND TRANSMISSION STATION
LATTICE TOWER, TRANSMISSION
LOCKED GATE, STATE OR MUNICIPAL OPEN TO THE PUBLIC

Outline Map of Minnesota showing location of the County within the State.

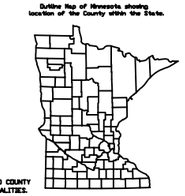

Outline Map of the County.

Area of this County 980 Sq. Miles
Land Area 964 Sq. Miles
1990 Total County Population 13,088

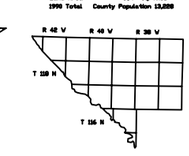

NOTE: ALL FEATURES EXCEPT TOWNSHIP ROADS AND CULTURE ARE CURRENT AS OF JANUARY 1, 1998.

NOTE: FOR DETAIL OF COUNTY STATE AID HIGHWAYS AND COUNTY ROADS IN INCORPORATED PLACES, SEE MAPS OF MUNICIPALITIES.

Chippewa County 2022 Spring Road Restrictions Map
Axle Weight Load Limitations
(Call 320-269-2151 for County Road Information)

- 5 Tons
- 7 Tons
- 9 Tons
- 10 Tons

All Gravel Surfaced Roads are Restricted to
5 Tons as per Minn. Statutes 169.87, Subd. 2